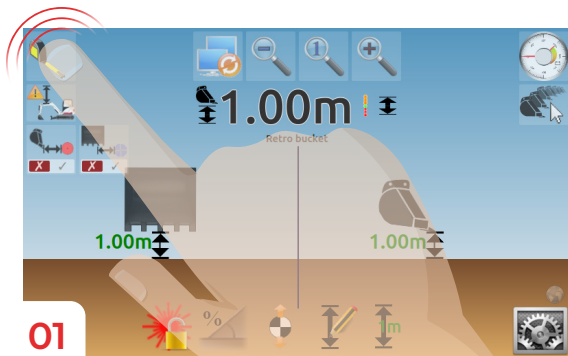
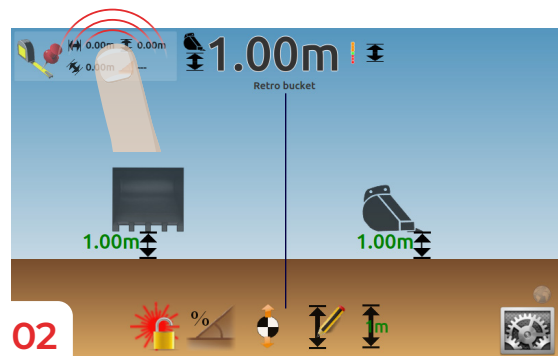


MEASURING TAPE

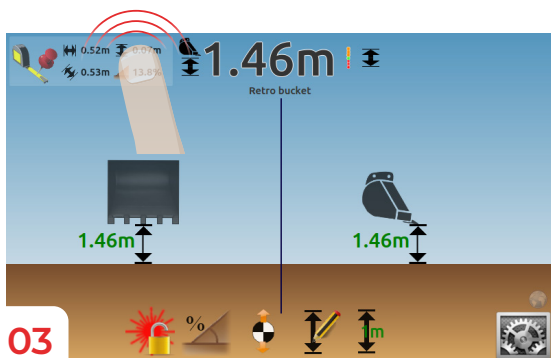
The “Measuring Tape” function lets you measure short vertical and horizontal distances, as well as the slope between two points.



Place your bucket on the first point and then press the “measuring tape” icon.



Press the values to reset them to zero



As you move the bucket, the distances and slopes are displayed relative to the first point.

Note : Zeroing is applied to the tip selected at the time of clicking.

The current measurement is then taken from this zero point to the position of the selected tip.